
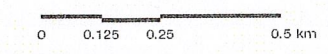
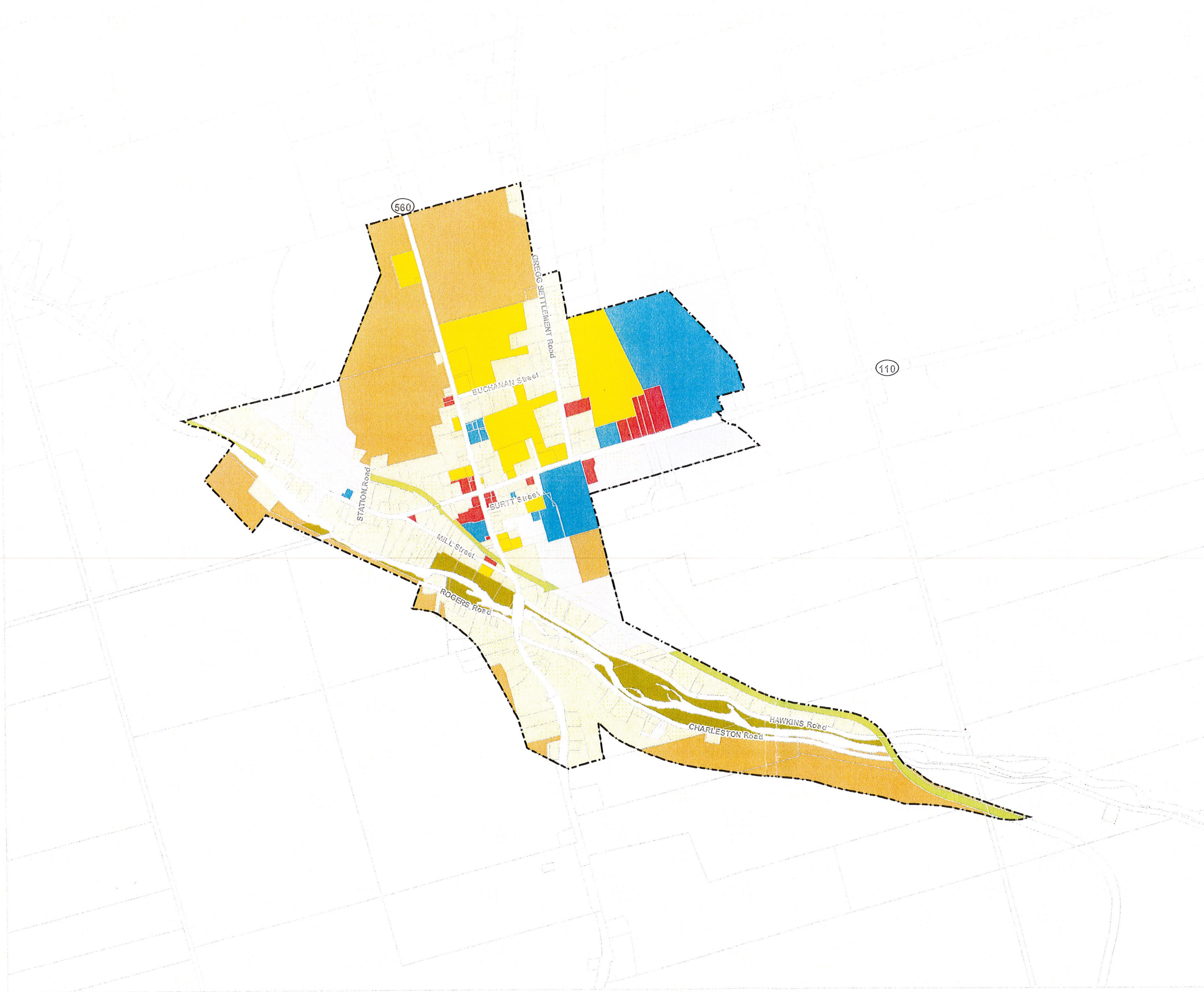


Village of Centreville Rural Plan
Western Valley Regional Service Commission

Zoning Map
SCHEDULE A

ZONES

-  Residential 1
-  Residential 2
-  Commercial
-  Industrial
-  Rural & Resource
-  Recreational
-  Institutional
-  Green Belt
-  Roadway
-  Property
-  Village of Centreville



SCALE 1:15,000

MAP DRAWING INFORMATION:
DATA PROVIDED BY VILLAGE OF CENTREVILLE

MAP CREATED BY: MEC
MAP CHECKED BY: JB
MAP PROJECTION: NAD 1983 CSRS NEW BRUNSWICK STEREOGRAPHIC



PROJECT: 20-3099
STATUS: DRAFT
DATE: 2022-02-10